No. 17

LOS ANGELES, CAL.

TO

YUMA, ARIZ.

1932

UNITED STATES

AIR NAVIGATION MAPS

(EXPERIMENTAL)

JUN -9 1933

Map
G
3701
.P6
5500
.45
no.17



NO. 17

AIR CORPS MAP

JAN -9 1933

LOS ANGELES, CAL.
TO
YUMA, ARIZ.

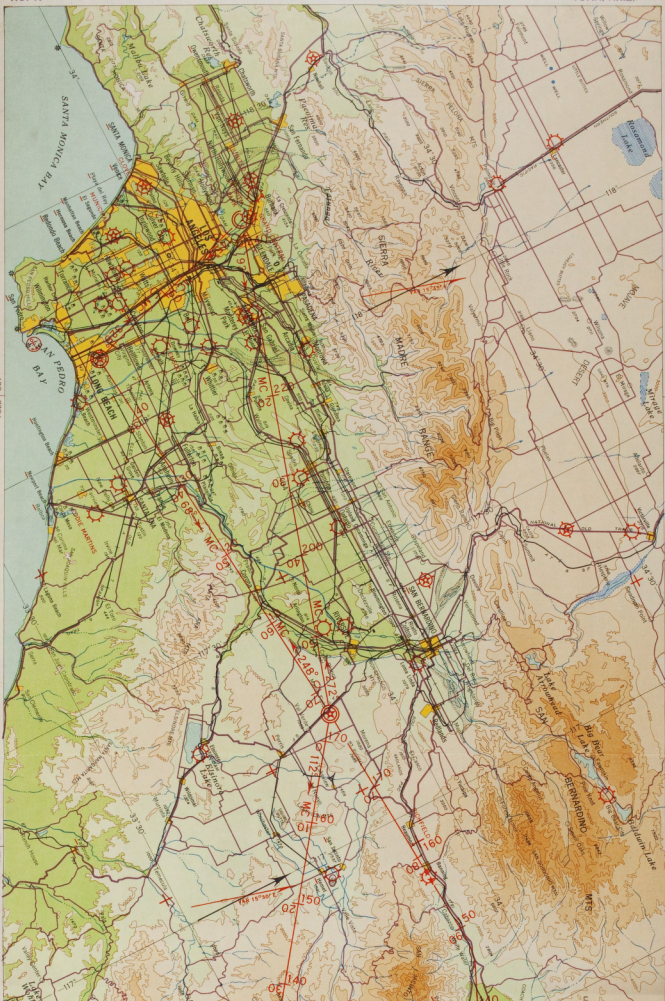
SANTA MONICA BAY
SAN PEDRO BAY
LONG BEACH
SIERRA MADRE
MOJAVE DESERT
SAN BERNARDINO MTS.
Arrowhead Lake
Big Bear Lake
Baldwin Lake
Rosamond Lake
Mt. Wilson
Mt. Baldy
Mt. Gleason
Mt. Pinos
Mt. Grayback
Mt. Cuyamaca
Mt. Laguna
Mt. Palomar
Mt. Cuyamaca
Mt. Laguna
Mt. Palomar
Mt. Gleason
Mt. Pinos
Mt. Grayback
Mt. Wilson
Mt. Baldy

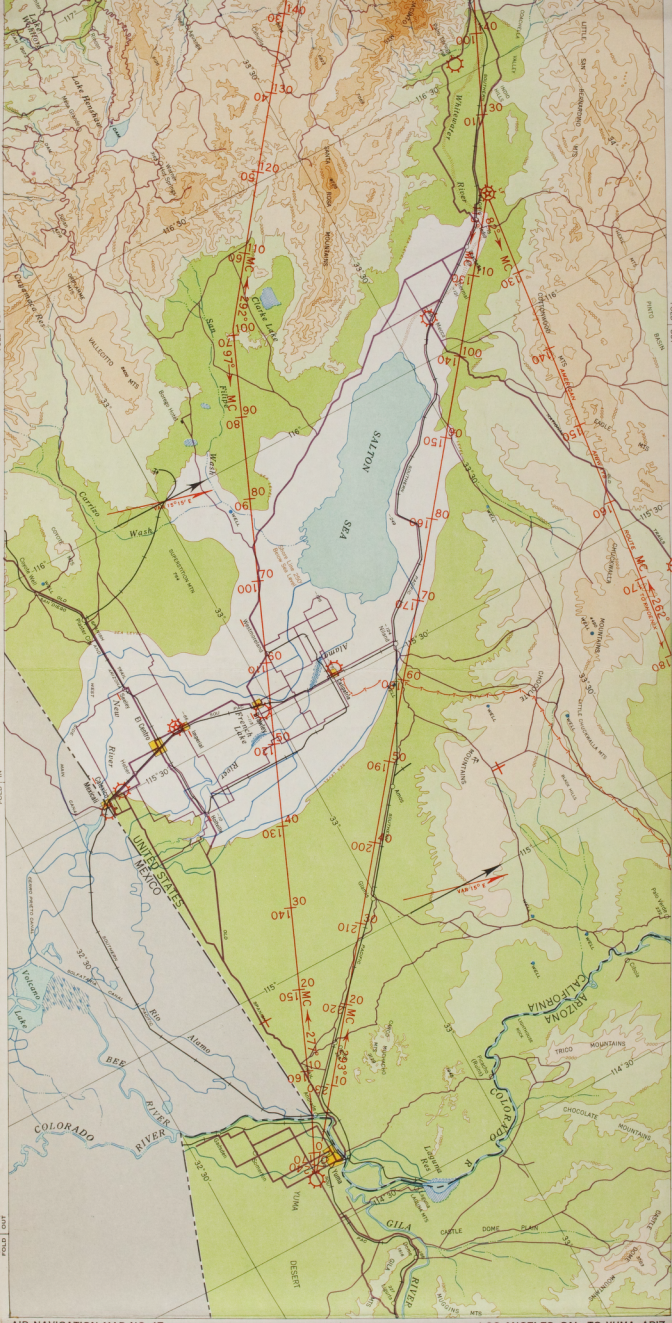
SALTON
SEA
UNITED STATES
MEXICO
ARIZONA
CALIFORNIA
COLORADO
RIVER
Alamo
BEE
Volcano
Lake
Wash
Carrizo
Alamo
Mexicali
Calexico
Imperial
Brawley
Westmorland
Niland
Calipatria
Salton City
Desert Beach
Bombay Beach
Mecca
Thermal
Coachella
Indio
Thermal
Oasis
Mecca
Desert Center
Blythe
Ripley
Palo Verde
Ogilby
Vidal
Parker
Poston
Cibola
Yuma
Gila
Laguna Dam
Pilot Knob
Winterhaven
Andrade
Ehrenberg
Cibola
Quartzite
Bouse
Salome
Wickenburg
Aguila
Tonopah
Arlington
Buckeye
Tolleson
Litchfield Park
Goodyear
Avondale
Glendale
Phoenix
Tempe
Mesa
Chandler
Gilbert
Coolidge
Casa Grande
Eloy
Maricopa
Stanfield
Casa Grande
Sacaton
Chandler Heights
Superior
Kearny
Hayden
Winkelman
Mammoth
Oracle
Tucson
Marana
Picacho
Eloy
Casa Grande
Sacaton
Superior
Globe
Miami

NIGHT FLYING MAP

WEATHER
Phone Numbers of Weather Bureaus
Phone Numbers of Weather Bureaus
Phone Numbers of Weather Bureaus

CONNECTICUT STATE LIBRARY
HARTFORD